



UNIVERSITY OF CAMBRIDGE INTERNATIONAL EXAMINATIONS  
General Certificate of Education Advanced Subsidiary and Advanced Level

www.PapaCambridge.com

---

**GEOGRAPHY**

**9696/03**

Paper 3 Advanced Human Options

**May/June 2007**

INSERT

**1 hour 30 minutes**

---

**READ THESE INSTRUCTIONS FIRST**

This Insert contains all the figures and the table referred to in the questions.

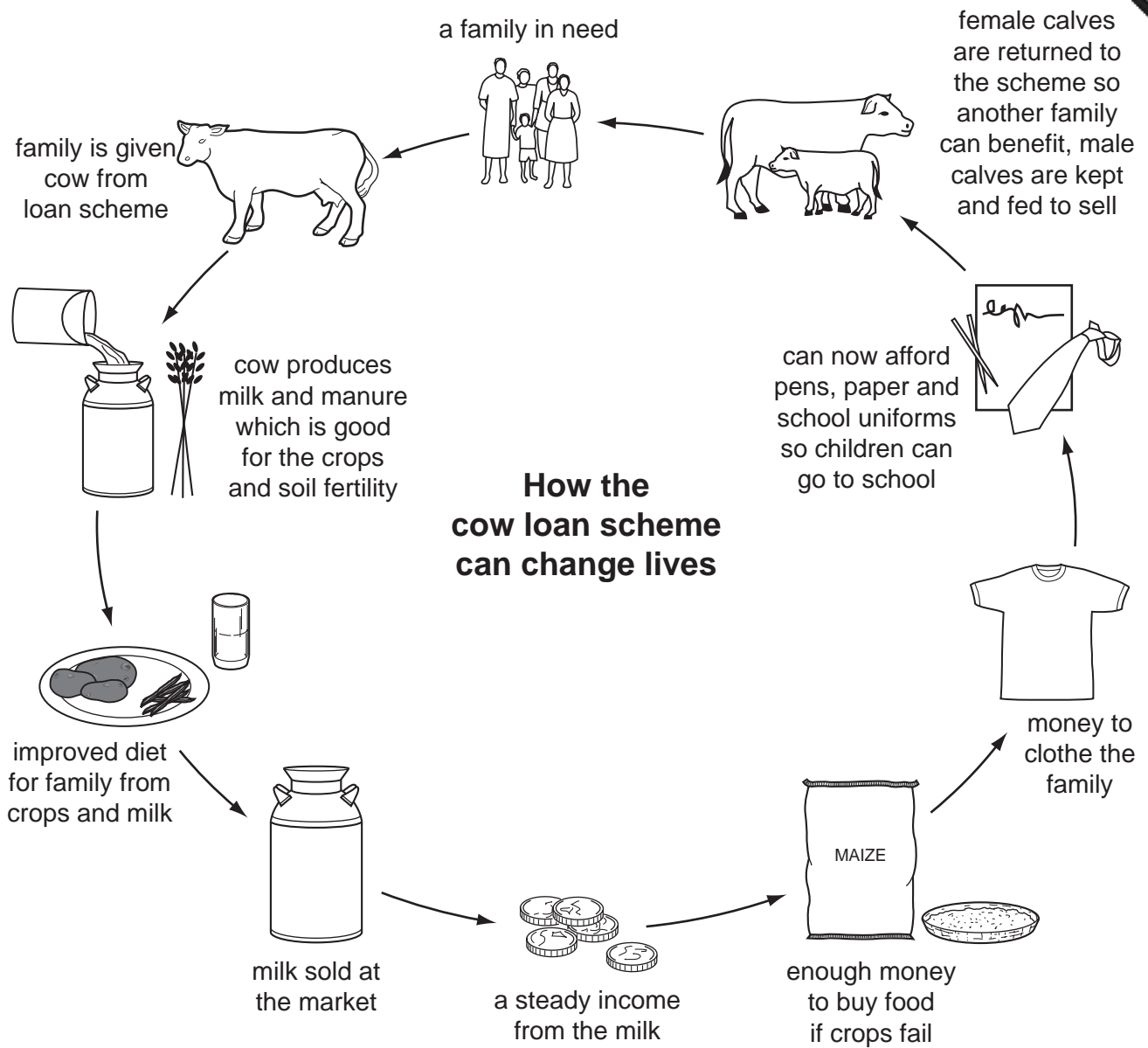
---

This document consists of **7** printed pages and **1** blank page.



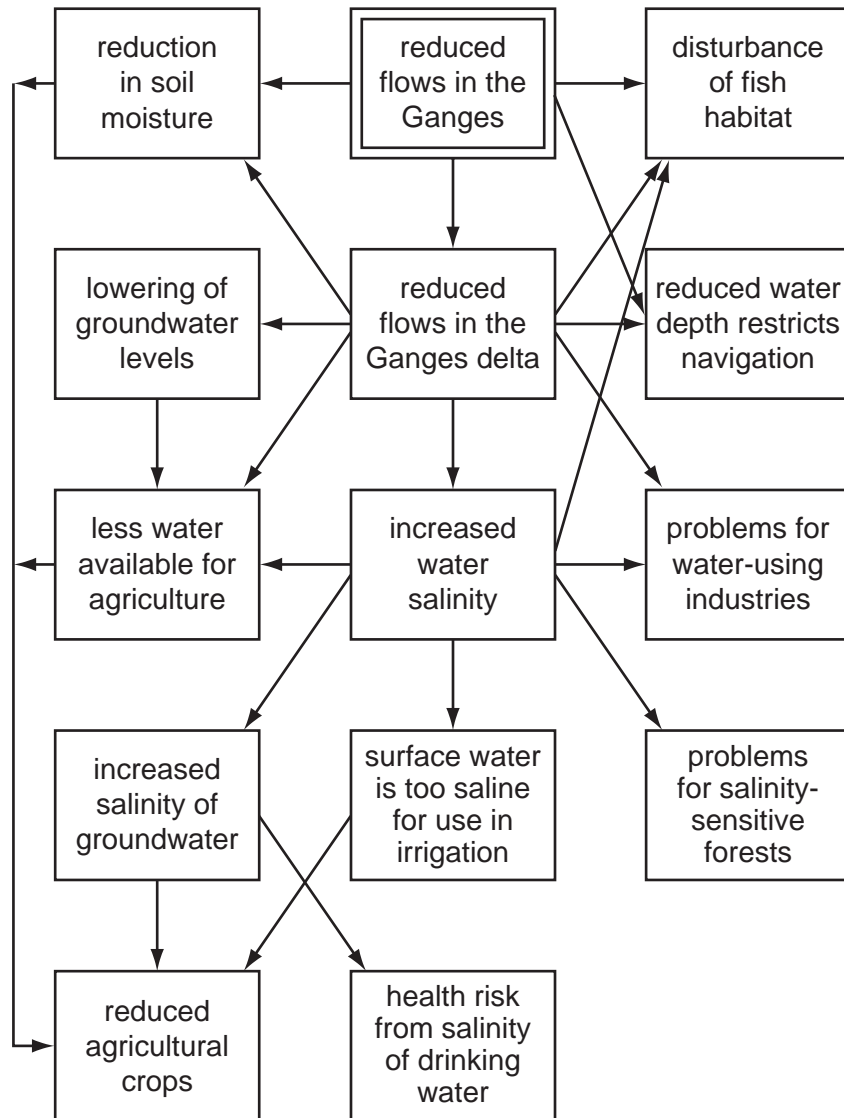
Fig. 1 for Question 1

Oxfam's cow loan scheme in Malawi, an LEDC in southern Africa



Figs 2A and 2B for Question 4

Impacts of reduced flows in the River Ganges and map to show the location of the Ganges river system

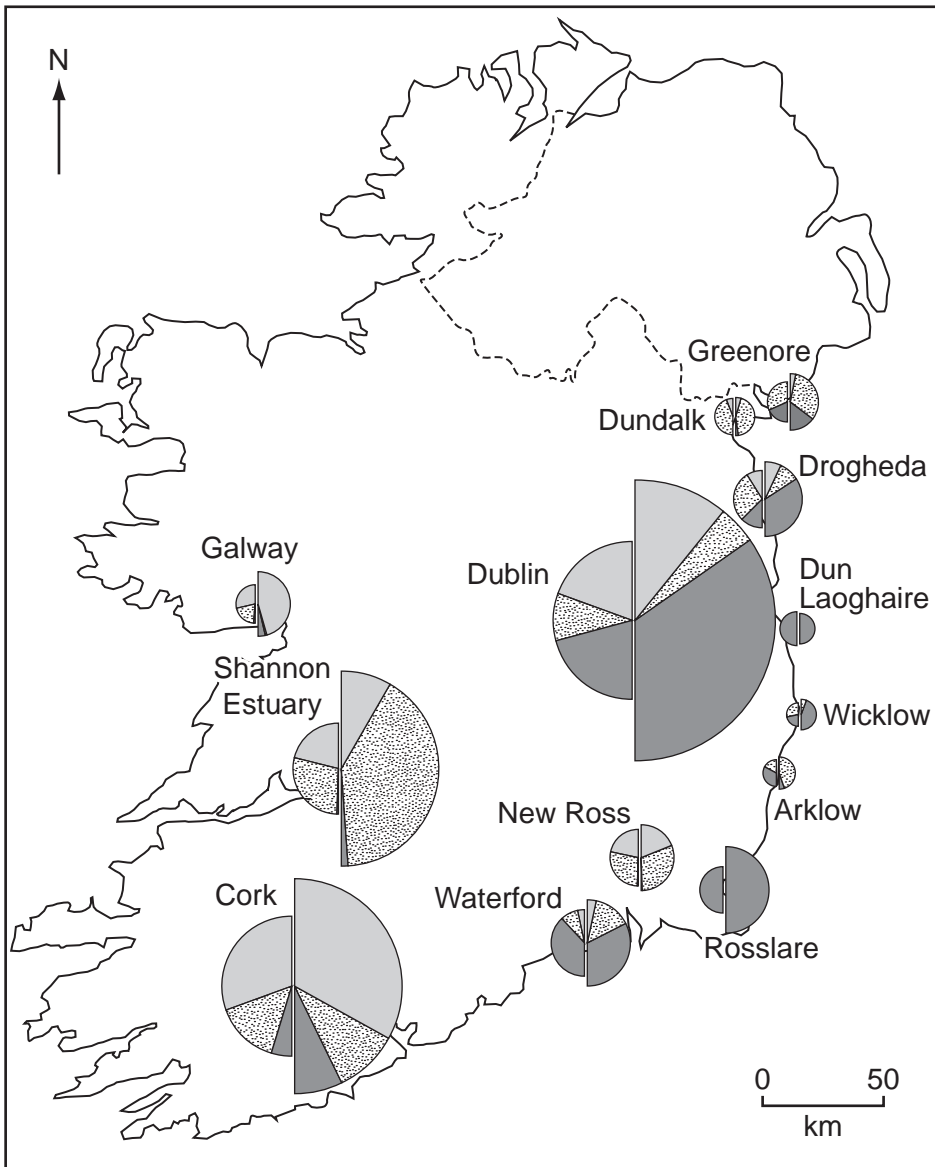


KEY

◆ Farakka Barrage

Fig. 3A for Question 5

Structure of trade conducted through the Republic of Ireland's ports, 1983 and 2002



KEY

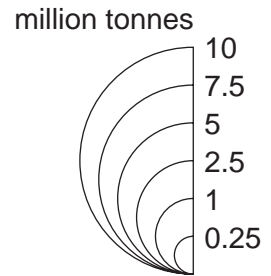
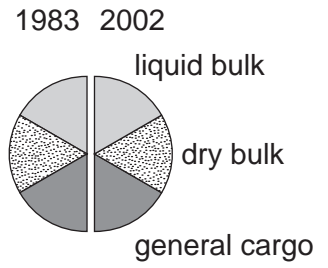


Fig. 3B for Question 5

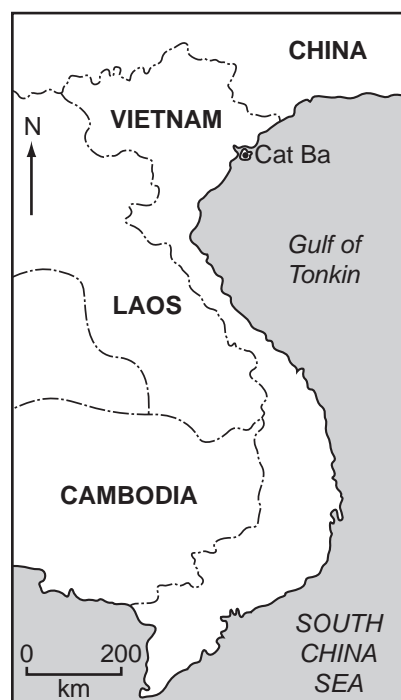
The location of the Republic of Ireland



Table 1 and Fig. 4 for Question 6

Survey of the impacts of tourism on residents in Cat Ba Island, Vietnam, and map to show the location of Cat Ba

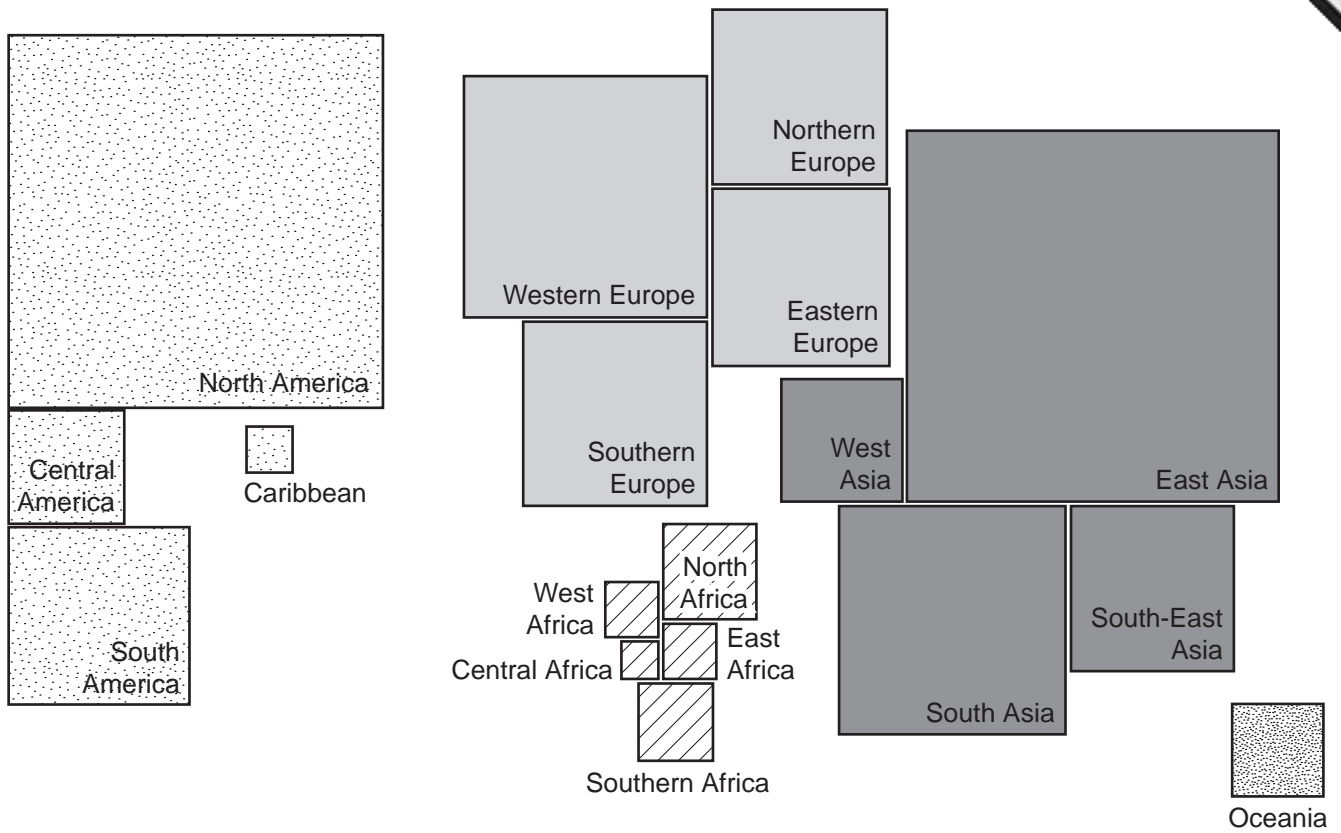
| <i>Impacts</i>              | <i>Much worse</i><br>% | <i>Worse</i><br>% | <i>No change</i><br>% | <i>Improved</i><br>% | <i>Greatly improved</i><br>% | <i>Don't know</i><br>% |
|-----------------------------|------------------------|-------------------|-----------------------|----------------------|------------------------------|------------------------|
| <i>economic:</i>            |                        |                   |                       |                      |                              |                        |
| jobs/employment             | 0                      | 0                 | 6.5                   | 80.4                 | 10.8                         | 2.3                    |
| economic prosperity         | 0                      | 0                 | 0                     | 81.5                 | 15.2                         | 3.3                    |
| <i>social:</i>              |                        |                   |                       |                      |                              |                        |
| roads; transport            | 0                      | 7.6               | 29.3                  | 60.9                 | 0                            | 2.2                    |
| eating out                  | 0                      | 2.2               | 36.9                  | 52.2                 | 0                            | 8.7                    |
| water; power                | 0                      | 52.2              | 31.5                  | 12.0                 | 1.1                          | 3.2                    |
| price of goods and services | 0                      | 14.1              | 53.3                  | 31.5                 | 0                            | 1.1                    |
| safety/crime                | 0                      | 1.1               | 84.8                  | 10.8                 | 0                            | 3.3                    |
| health services             | 0                      | 0                 | 73.9                  | 17.4                 | 0                            | 8.7                    |
| recreational facilities     | 0                      | 2.2               | 47.8                  | 30.4                 | 1.1                          | 18.5                   |
| traditional life/customs    | 0                      | 0                 | 86.9                  | 8.7                  | 1.1                          | 4.3                    |
| <i>environmental:</i>       |                        |                   |                       |                      |                              |                        |
| vandalism and litter        | 0                      | 16.3              | 64.1                  | 0                    | 0                            | 20.6                   |
| National Park environment   | 0                      | 2.2               | 41.3                  | 9.8                  | 1.1                          | 45.6                   |

**KEY**

- National Park

Fig. 5 for Question 8

Size of world regions based on GDP adjusted for PPP, 2004



Purchasing power parity (PPP) allows countries' standards of living to be compared, as it takes account of differences in exchange rates and the cost of basic goods.

